

BEFORE THE BOARD OF COMMISSIONERS FOR THE STATE OF OREGON
FOR THE COUNTY OF JEFFERSON

IN THE MATTER OF ESTABLISHING)
A ROAD MAINTENANCE POLICY)
FOR COUNTY ROADS)

0 - 022 - 24
Order No. _____

WHEREAS, Jefferson County does not receive adequate funding at this time to accomplish a full maintenance and construction program for all Jefferson County roads; and

WHEREAS, Jefferson County has determined that the primary and secondary road system cannot be maintained or constructed with the minimum standards for a public transportation system until such time as adequate funding is available; and

WHEREAS, the Jefferson County Board of Commissioners finds that it is in the best interest of the County to adopt a policy regarding the priorities of road maintenance and construction; and

WHEREAS, it is understood in this policy that the availability of public funds, personnel and equipment means the availability of such for the specific purposes identified;

NOW THEREFORE, the Jefferson County Board of Commissioners hereby ORDERS as follows:

1. Jefferson County intends to grade the attached gravel roads (Exhibit "A") once a year.
2. Jefferson County will snow plow the attached County roads (Exhibit "B") when three inches of snow has accumulated and the snow continues to fall. Jefferson County is a large area with many different geographic characteristics. Therefore, the County will only plow when aware that three inches is accumulated and continues to accumulate. The County roads will be plowed conditional upon available public funds, personnel, equipment and weather conditions.
3. Jefferson County shall sand the attached County roads (Exhibit "C") if weather conditions warrant sanding. The designated County roads will be sanded upon available public funds, personnel, and weather conditions.
4. Guardrail along County roads will only be placed when federal funds are available or when funds become available that are project specific. When guardrail is damaged the guardrail will be repaired conditional upon available public funds, personnel, equipment and weather.
5. The following road maintenance priorities will be addressed upon County's knowledge of such need and availability of public funds, personnel, equipment and weather conditions:
 - Asphalt pothole repair in County roads
 - Jefferson County bridge repair
 - Obstructive vegetation in County right of way
 - Repair or replacement of damaged or stolen road signs on County roads


- Removal of rocks in County roads
- Placement, removal and repair of cattle guards owned by County and on County roads
- Culvert repairs or placement of culverts in County roads
- Grading of road shoulders on paved county roads
- Modernization of traffic control devices which do not meet the standards of the current edition of the "Manual on Uniform Traffic Control Devices"
- Improvement of County road design meeting the standard elements of the current edition of the "Policy on Geometric Design of Highways and Streets"
- Modernization of Jefferson County roads to meet the standards in the current edition of the Oregon State Highway "Standard Specifications for Highway Construction"
- Modernization of Jefferson County roads to meet the standards outlined in the current edition of the "Oregon Bicycle and Pedestrian Plan"

6. Road construction and maintenance decisions will be based on balancing the allocation of available public resources with public safety concerns. In order to maintain the existing Jefferson County infrastructure, the limited public funds available will be allocated to a choice of competing priorities.

DATED this 14 day of February 2024.

BOARD OF COUNTY COMMISSIONERS


Wayne Fording, Commission Chair


Kelly Simmelink, Commissioner



Mark Wunch, Commissioner

EXHIBIT A

GRADED GRAVEL ROADS

1/05/2024

Road #	Road Name	Right of Way	From:	To:
1-01	Dodson Drive SW	40	Dead End	Opal Lane SW
1-03	Hawthorne Ln/McKenzie Ln/Santiam Dr/Snyder Dr SW	50	Dover Lane SW	Columbia Drive SW
1-06	Haystack Drive SW	60	Norris Lane	End of AC at Haystack Res.
1-08	Pike Road SW	40	Dead End (at gate)	Green Drive
1-09	Grizzly Road SE	60	Madras City Limits	Haycreek Road
1-11A	Ashwood Road	40	Madras City Limits	District 4 Boundary Line
1-16	Franklin Lane SW	40	Feather Drive	Elbe Drive
1-16A	Franklin Lane SW	40	Elbe Drive	Dead End Railroad
1-17	Ford Lane SW	40	Bear Drive	South Adams Drive
1-19	Highland Lane SW	40	Feather Drive	Bear Drive
1-20	Holly Lane	60	Bear Drive	Road 3042(Jasper Road)
1-23	Irving Lane SW, Imbler Lane SW	60	Bear Drive	Road 3042(Jasper Road)
1-26	Kent Lane SW	40	Dead End	Terra Drive
1-27	King Lane SW	60	Old Culver Highway	Haystack Drive
1-29	Monroe Lane SW	40	Dead End	Green Drive
1-30	Opal Lane SW	60	State Hwy 97	Dodson Road
1-31	Park Lane SW	60	Dead End Railroad	Road 3040
1-39B	Green Drive SW	40	Iris Lane	Maple Lane
1-41	Elbe Drive SW	40	Norris Lane	Canal Bridge
1-41C	Elbe Drive SW	40	Belmont Lane	Dead End
1-42	Galloway Drive SW	50	Eureka Lane	Dover Lane
1-43A	Deschutes Drive SW	40	Iris Lane	Highland Lane
1-43C	Deschutes Drive SW	40	Ashwood Lane	Dead End
1-45	Columbia Drive SW	60	Iris Lane	Highland Lane
1-46	Columbia Drive SW	60	Hawthorne Lane	Belmont Lane
1-48	S. Adams Drive	60	Jasper Lane	State Highway 26
1-49	Baldwin Drive SE	50	Dover Lane SE	Dead End
1-51	Ochoco Road SW	60	Irving Lane	Dead End
1-54	McTaggart Road SE	60	Dover Lane SE	Grizzly Road SE

0 - 022 - 24

1/25/2024

EXHIBIT A

GRADED GRAVEL ROADS

1/05/2024

5-13A	Wilson Creek Road NE	60	Pony Butte Road NE	Dead End
518	Santesson Rd (Wasco Co-Tub Springs Rd)	60	Wasco County Line	Dead End
5-15	Trout Creek Road NE	60	Pony Butte Road NE	Crook County Line
5-16	Divide Road NE	40	Gonser Road NE	Wasco County Line
5-17	Muddy Creek Road NE	60	Gonser Road NE	Wasco County Line

6-11	Roberts Bridge Road SW	60	Camp Sherman Store	Roberts Bridge
------	------------------------	----	--------------------	----------------

MOUNTAIN VIEW SUBDIVISION				
15-01	Lee Street NW	50	State Highway 26	Commercial Street
15-03	North 1st Street	50	Jefferson Street	Cleveland Street
15-04	North 2nd Street	50	Lee Street	Cleveland Street
15-07	Cleveland Street NW	70	North 3rd Street	Commercial Street

0 - 022 - 24

2024 ROAD LIST

EXHIBIT B

Road #	Road Name	Right of Way	From:	To:
1-01	Dodson Drive SW	40	Dead End	Opal Lane SW
1-03	Hawthorne Ln/McKenzie Ln/Sanliam Cr/Snyder Dr SW	50	Dover Lane SW	Columbia Drive SW
1-04	Frazier Drive SW	40	Fisch Drive	Gem Lane
1-05	Falcon Lane SW	50	State Highway 97	Bear Drive
1-06	Haystack Drive SW	60	Norris Lane	Jericho Lane
1-07	Mountain View Drive SW	60	Round Butte Drive	Belmont Lane
1-08	Pike Road SW	40	Dead End (at gate)	Green Drive
1-09	Grizzly Road SE	60	Madras City Limits	Havcreek Road
1-10	Loucks Road NE	60	Madras City Limits	Road 3103
1-11	Ashwood Lane SW	40	Deschutes Drive	Bear Drive
1-11A	Ashwood Road	40	Madras City Limits	District 4 Boundary Line
1-13	Belmont Lane SW	40(variable)	PGE Gate	Madras City Limits
1-14	Dover Lane	60	Galloway Drive	Baldwin Drive
1-15	Eureka Lane SW	40	Feather Drive	State Highway 97
1-15A	9th Street SE, (Metolius)	60	State Highway 361	Columbia Drive
1-16	Franklin Lane SW	40	Feather Drive	Elbe Drive
1-16A	Franklin Lane SW	40	Elbe Drive	Dead End Railroad
1-17	Ford Lane SW	40	State Highway 361	South Adams Drive
1-18	Gem Lane SW	40	Frazier Drive	State Highway 361
1-19	Highland Lane SW	40	Feather Drive	Bear Drive
1-20	Holly Lane	60	Bear Drive	Road 3042(Jasper Road)
1-21	Macy Lane SW	40	Feather Drive	Green Drive
1-21A	Huber Lane SW	40	Feather Drive	Culver City Limits
1-22	Iris Lane SW	60	Green Drive	Columbia Drive
1-23	Irving Lane SW, Imbler Lane SW	60	Columbia Drive	Road 3042(Jasper Road)
1-24	Jericho Lane SW	60	Feather Drive	Bear Drive
1-25	King Lane SW	40	Lyons Drive SW	Feather Drive SW
1-25C	Lyons Drive SW	50	King Lane SW	Kent Lane SW
1-26	Kent Lane SW	40	Dead End	Lyons Drive SW
1-27	King Lane SW	60	Old Culver Highway	Haystack Drive
1-28	LaSalle Lane SW	40	Dead End	Green Drive
1-29	Monroe Lane SW	40	Dead End	State Hwy 97
Road #	Road Name	Right of Way	From:	To:
1-30	Opal Lane SW	60	State Hwy 97	Dodson Road
1-31	Park Lane SW	60	Dead End Railroad	Road 3040
1-32	Fisch Lane SW	40	Frazier Drive	Feather Drive
1-34	Coffax Lane SW	80	State Highway 361	State Highway 97
1-37	Brown Drive NE	60	Loucks Road	End of Pavement
1-38	Terra Drive SW	40	LaSalle Lane	Kent Lane
1-39	Green Drive SW	40	Road 314B	Monroe Lane SW
1-39A	Green Drive SW	40	Monroe Lane SW	LaSalle Lane SW
1-39B	Green Drive SW	40	LaSalle Lane SW	Maple Lane
1-40	Feather Drive SW	40	North of King Lane, at the canal	Eureka Lane
1-41	Elbe Drive SW	40	Norris Lane	Canal Bridge
1-41A	Elbe Drive SW	60	Jericho Lane	Iris Lane
1-41B	Elbe Drive SW	40	Gem Lane	Eureka Lane
1-41C	Elbe Drive SW	40	Belmont Lane	Dead End
1-42	Galloway Drive SW	50	Eureka Lane	Dover Lane
1-43A	Deschutes Drive SW	40	Iris Lane	Highland Lane
1-43B	Deschutes Drive SW	40	Ford Lane	State Highway 361
1-43C	Deschutes Drive SW	40	Ashwood Lane	Dead End
1-44	Old Culver Highway, (Hwy 97) SW	60	State Highway 97	State Highway 97
1-45	Columbia Drive SW	60	Irving Lane	Highland Lane
1-45A	Columbia Drive SW	50	Eureka Lane	9th Street, Metolius
1-46	Columbia Drive SW	60	Hawthorne Lane	Belmont Lane
1-47	Bear Drive SW	60	Jericho Lane	Irving Lane
1-47A	Bear Drive SW	60	Irving Lane	Ashwood Lane
1-48	S. Adams Drive	60	Jasper Lane	State Highway 26
1-48A	S. Adams Drive	60	State Highway 26	150' North of Jones Street
1-49	Baldwin Drive SE	50	Dover Lane SE	Dead End
1-50	Elk Drive SW	60	Belmont Lane	Cattleguard
1-51	Ochoco Road SW	60	Irving Lane	Dead End
1-52	McTaggart Road SE	60	Grizzly Road	Madras City Limits
1-54	McTaggart Road SE	60	Dover Lane SE	Norton Gate
1-57	Glass Road NW	60	City Limits/"C" Street	Birch Lane
Road #	Road Name	Right of Way	From:	To:
1-58	Daly Lane SW	60	Terra Drive	Dead End
1-59	Gregg Lane SW	50	King Lane SW	Dead End
1-60	Cody Lane SE	60	S. Adams Drive	Dead End
1-61	Round Butte Drive	60	Mountain View Drive SW	Dead End
2-07	Squire Drive NE	50	Cherry Lane NE	Dead End
2-08	Gentry Drive NE	50	Cherry Lane NE	Squire Drive NE
2-09	Meadowlark Lane NE	60	State Highway 97	Cherry Lane
2-10	Juniper Lane	40	Deschutes Drive	Clemens Drive
2-10A	McFarland Lane NE	60	Clemens Drive	Emerson Drive
2-11	Ivy Lane NW	50	Deschutes Drive	North Adams Drive
2-11A	Ivy Lane NE	40	Emerson Drive	Quaate Road
2-12	Hickory Lane NW	60	Danube Drive	North Adams Drive
2-12A	Hickory Lane NE	40	Quaate Road	Dead End

2-14	Gumwood Lane NW	60	Danube Drive	State Highway 26
2-14A	Gumwood Lane	40	State Highway 26	Barnes Drive
2-16	Fern Lane NE	40	Clark Drive	State Highway 97
2-17	Fir Lane	50	Dead End	Clark Drive
2-19	Elm Lane NW	60	Elbe Drive	North Adams Drive
2-19A	Elm Lane NE	50	Collins Drive	State Highway 97
2-21	Dogwood Lane	60	Dead End	Darrar Drive
2-22	Cherry Lane NW	60	State Highway 26	North Adams Drive
2-22A	Cherry Lane NE	60	Dead End	Henderson Drive
2-23	Birch Lane NW	40	Clackamas Drive	NW Glass Dr
2-24	Campbell Road NW	40	Elbe Drive	Road 3003
2-25	Danube Drive NW	40	Gumwood Lane	Hickory Lane
2-26	Deschutes Drive NW	40	Dead End	Elm Lane
2-26A	Deschutes Drive NW	40	Gumwood Lane	Juniper Lane
2-27	Clackamas Drive NW	50	Birch Lane	Dogwood Lane
2-28	Columbia Drive NW	60	Dogwood Lane	Dead End
2-29	Boise Drive NW	50	Dogwood Lane	Dead End
2-30	N. Adams Drive	60	Cherry Lane	Fir Lane
2-30A	N. Adams Drive	60	Fir Lane	Juniper Lane
Road #	Road Name	Right of Way	From:	To:
2-31	Collins Drive NE	50	Dogwood Lane	Fir Lane
2-32	Clark Drive NE	60	Cherry Lane	Juniper Lane
2-32A	Clark Drive NE	60	Hilltop Lane	Dead End, South
2-33	Henderson Drive NE	40	Loucks Road	Cherry Lane
2-33A	Darrar Drive NE	40	Cherry Lane	Dogwood Lane
2-34	Emerson Drive NE	40	Quaale Road	McFarland Lane
2-36	Quaale Road NE	60	Clark Drive	State Highway 97
2-37	Clemens Drive NE	60	Juniper Lane	Deschutes River
2-40	Cora Drive NE	60	State Highway 97	Clark Drive
2-41	Elbe Lane NW	60	Elm Lane NW	Campbell Road NW
3-10	Jordan Road SW	60	Graham Rd	Frazier Rd
3-10A	Graham Rd	60	Montgomery Rd	Jordan Rd
3-10B	Montgomery Rd SW	60	Monty Campground	Graham Rd
3-11	Geneva Road SW	60	Jordan Road	Deschutes County Line
3-13	Lower Bridge Road SW	40	Deschutes County Line	Dead End
4-10	Pony Butte Road NE	60	State Highway 97	District 5 Boundary Line
4-11	Ashwood Road NE	60	District 1 Boundary Line	Hay Creek Road
4-11A	Ashwood Road NE	60	Hay Creek Road	Little Willow Creek Reservoir
4-12	Ramms Road SE	60	Haycreek Road	Jasper Road
4-13	Grizzly Road	60	Haycreek Rd.	Road 3072
4-14	Norris Road SW	40	Elbe Drive	Road 3037
4-15	Old Hwy 97, North	60	District 4 (State Hwy. 97)	District 4 (State Hwy. 97)
4-16	Frank Forest Road	60	Grizzly Road	Haycreek Rd.
4-17	Haycreek Road	60	Grizzly Mountain Road	Old Hwy. 97, North
4-18	Grizzly Mountain Road	60	Crook County Line	Grizzly Road
4-19	Lone Pine Road SE	60	Crook County Line	State Highway 26
4-21	Laurel Lane SE	60	Springer Road	State Highway 26
4-22	Jasper Road SE	60	South Adams Drive	Laurel Lane
5-10	Pony Butte Road NE	60	District 4 Boundary Line	Trout Creek Road NE
5-11	Gonser Road NE	60	Trout Creek Road NE	John Day River
5-12	Ashwood Road NE	60	District 4 Boundary Line	Trout Creek Road NE
782	Also known as #54 Road	60	SE Grizzly Road	SE Ramms Road
Road #	Road Name	Right of Way	From:	To:
5-13	Wilson Creek Road NE	50	Ashwood Road NE	Pony Butte Road NE
5-13A	Wilson Creek Road NE	60	Pony Butte Road NE	Dead End
518	Santesson Rd (Wasco Co-Tub Springs Rd)	60	Wasco County Line	Dead End
5-15	Trout Creek Road NE	60	Pony Butte Road NE	Crook County Line
5-16	Divide Road NE	40	Gonser Road NE	Wasco County Line
5-17	Muddy Creek Road NE	60	Gonser Road NE	Wasco County Line
CAMP SHERMAN				
6-10	Camp Sherman Road SW	65	State Highway 20	Camp Sherman Store
6-11	Roberts Bridge Road SW	60	Camp Sherman Store	Roberts Bridge
6-12	Pine Lodge Road SW	60	Camp Sherman Road	Dead End
6-13	Metolius Meadows Drive SW	60	Camp Sherman Road	Dead End
6-14	Meadow View Drive SW	60	Metolius Meadows Drive SW	Metolius Meadows Drive SW
MOUNTAIN VIEW SUBDIVISION				
15-01	Lee Street NW	50	State Highway 26	Commercial Street
15-02	Commercial Street NW	60	Lee Street	Depot Road
15-03	North 1st Street	50	Lee Street	Cleveland Street
15-04	North 2nd Street	50	Lee Street	Cleveland Street
15-05	North 3rd Street	50	Jefferson Street	Birch Lane
15-06	North 4th Street	70	Birch Lane	Depot Road
15-07	Cleveland Street NW	70	North 3rd Street	Commercial Street
15-08	Jefferson Street NW	70	Commercial Street	North 3rd Street
MADRAS RANCHO				
17-01	Dussault Road SE	60	Crestview Lane SE	Rancho Lane SE
17-02	Woodside Court SE	60	Dussault Road SE	Dead End
17-03	Tumbleweed Lane SE	60	McTaggart Road SE	Dussault Road SE
17-04	Barber Road SE	60	South Adams Drive	End of Pavement
17-05	Crestview Lane	60	Dead End	Sagebrush Drive SE
17-06	Hering Road SE	60	Dussault Road SE	Madras Road SE
17-07	Madras Road SE	60	Crestview Lane SE	Hering Road SE
17-08	Locust Way SW	60	Crestview Lane SW	Heather Lane SW

17-09	McGlohin Lane SW	60	South Adams Drive	Cul-de-sac
17-10	Cascade Lane SW	60	South Adams Drive	Cul-de-sac
17-11	Winchester Lane SW	50	South Adams Drive	Cul-de-sac
17-12	Sagebrush Drive SE	60	Crestview Lane SE	McTaggart Road SE
17-13	Rancho Lane SE	60	Lava Lane SE	Cul-de-sac
17-14	Lava Lane SE	60	Dussault Road SE	Rancho Lane SE
17-15	Heather Lane SW	60	South Adams Drive	Locust Way SW
NORTH MADRAS HEIGHTS				
18-01	Hilltop Lane NE	60	State Highway 97	Clark Drive NE
18-02	Lower Drive NE	60	Hilltop Lane NE	Cul-de-sac
18-03	Upper Drive NE	60	Hilltop Lane NE	Cul-de-sac
18-05	West View Drive NE	50	Lower Drive NE	Cul-de-sac
18-06	Scenic Drive NE	50	Upper Drive NE	Cul-de-sac
18-07	Camas Lane NE	60	Clark Drive NE	Cul-de-sac
JUNIPER HEIGHTS SUBDIVISION				
19-01	Burns Lane SW	60	Sunset Drive SW	Dead end
19-02	Roberta Drive SW	50	Fairgrounds Road SW	Burns Lane SW
19-03	Rim Rock Drive SW	50	Burns Lane SW	Cul-de-sac
MARNIE RIDGE SUBDIVISION				
21-01	Teresa Street SE	60	Dover Lane SE	Jason Street SE
21-02	James Street SE	60	Dover Lane SE	Jason Street SE
21-03	Jason Street SE	60	Teresa Street SE	James Street SE
CROOKED RIVER RANCH				
22-01	Chinook Drive SW	60	Clubhouse Road SW	Desch./Jeff. Co. line @ Antelope
22-03	Mustang Rd SW	60	Chinook Drive SW	Shad Road SW
22-07	North Hill Road SW	60	Shad Road SW	Chinook Drive SW
22-08	Shad Road SW	60	Sundown Canyon Road SW	Mustang Road SW
22-10	Cinder Drive SW	60	Shad Road SW	Peninsula Drive SW
22-11	Peninsula Drive SW	60	Meadow Road SW	Cinder Drive SW
SMITH PARTITION				
23-01	Sharion Court SW	50	Imo Lane SW	Cul-de-sac
23-02	Carol Court SW	50	Imo Lane SW	Cul-de-sac
23-03	Trisha Court SW	50	Ruth Drive SW	Cul-de-sac
23-04	Ruth Drive SW	50	Woodward Road SW	Imo Lane SW
23-05	Imo Lane SW	50	Ruth Drive SW	Feather Drive SW

JEFFERSON COUNTY

Public Works Department

PO Box 709 • Madras, Oregon 97741 • Phone: (541) 475-4459 • FAX: (541) 475-1877




EXHIBIT C

SANDING LIST

- S.E. Crestview Lane
- South Adams Dr. intersection with S.E. Crestview Lane
- Intersection N.E. Meadowlark Ln. and St. Hwy. 97
- Intersection N.E. Hilltop Ln. and St. Hwy. 97
- N.E. Cherry Ln. west of St. Hwy. 97
- S.W. Dover Ln. intersection with St. Hwy. 97
- S.W. Fairgrounds Rd. (County section)
- N.W. Glass Drive
- N.E. Palisades Lane

