
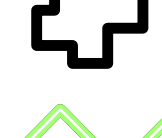












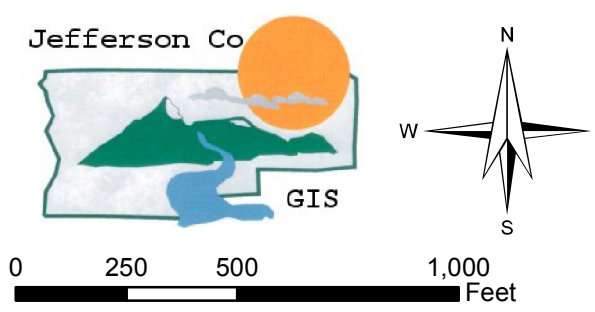
Legend

-  UGB
-  City Limits
-  Highways
-  Willow Cr. Trl. (5.83 Mi.)
-  Collector (17.76 Mi.)
-  Local (25.23 Mi.)
-  Unimproved (9.03 Mi.)
-  Private (1.62 Mi.)



COLLECTORS

-  Collector (17.76 Mi.)
-  Local (25.23 Mi.)
-  Unimproved (9.03 Mi.)
- Private (1.62 Mi.)



0 250 500 1,000 Feet

Jefferson County GIS - September 2015

Madras Road Collectors Map

Jefferson County uses GIS data in support of the general business functions of the public services it provides. These data were collected from various sources and are not guaranteed to be 100% accurate. Jefferson County is not responsible for any errors or omissions in this map. The information on this map is provided for informational purposes only. Jefferson County assumes no liability for any errors or omissions in this map.